



Black Label - Current K-5 Students Living Within Boundary + Current ACPS Pre-K Students Attending the School + Pre-K Partnering Program Capacity = Sum / School Capacity = Utilization Based on Boundary with Current Pre-K Enrollment and Partnering Capacity

Red Label (For Schools with Pre-K Programs Only) - School Name- Current K-5 Students Living Within Boundary / School Capacity = Utilization Based on Boundary



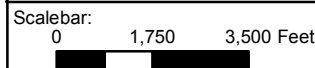
1340 Braddock Place
 Alexandria, Virginia 22314
 (703) 619-8000
 www.acps.k12.va.us

Legend

-  Elementary School Locations
-  Elementary School Boundaries



Scale: 1 inch = 3,500 feet



Current Utilization Based On K-5 Students Living Within Boundaries (2015-2016)

Date: 4/22/2016

By: ACPS Facilities

Data Source: Alexandria City GIS Data Layers