







Source: Esri, DigitalGlobe, GeoEye, Earthstar Geographics, CNES/Airbus DS, USDA, USGS, AEX, Getmapping, Aerogrid, IGN, IGP, swisstopo, and the GIS User Community




1340 Braddock Place  
 Alexandria, Virginia 22314  
 (703) 619-8000  
 www.acps.k12.va.us

**Legend**

-  Elementary School Location
-  Proposed CB Walk Boundary
-  Proposed GM Walk Boundary
-  PB 72 Outlined in White
-  Charles Barrett Recommended Zone
-  George Mason Recommended Zone



Scale: 1 inch = 1,500 feet



**Charles Barrett and George Mason  
 Recommended Zone & Walk Boundary**

*\* Posted January 16, 2017*

Date: 1/14/2017	By: ACPS Facilities
Data Source: Alexandria City GIS Data Layers	